

# AMADEUS BASIN

## Lake Mackay Blocks (SF52)





SHIRE OF NGAANYATJARRAKU

8339	8340	8341	8342	8343	8344	8345	8346	8347	8348
8411	8412	8413	8414	8415	8416	8417	8418	8419	8420
5027	5028	5029	5030	5031	5032	5033	5034	5035	5036
5099	5100	5101	5102	5103	5104	5105	5106	5107	5108
5171	5172	5173	5174	5175	5176	5177	5178	5179	5180
5243	5244	5245	5246	5247	5248	5249	5250	5251	5252
5315	5316	5317	5318	5319	5320	5321	5322	5323	5324
5387	5388	5389	5390	5391	5392	5393	5394	5395	5396

**L22-8  
(80)**

## Petermann Ranges Blocks (SG52)

NORTHERN TERRITORY

-  Seismic Line (L22-8)
-  Aboriginal community
-  Homestead
-  LGA Boundary

**NOTE: NO PREVIOUS PETROLEUM WELLS  
NOR 3D SURVEYS WITHIN RELEASE AREA**

Government of Western Australia  
Department of Mines, Industry Regulation and Safety

# Release Area L22-8 Seismic Lines, Wells

0 5 10 15 20 25 km

Coordinates are in accordance with Section 8 of the  
Petroleum and Geothermal Energy Resources Act 1967 (WA) (PGERA67)  
The displayed grid defining the 5' x 5' blocks is AGD66 and coordinates shown are GDA94.

