

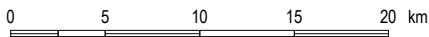


-  Pipeline
-  Townsite
-  LGA Boundary

 Government of Western Australia  
Department of Mines, Industry Regulation and Safety

# Geothermal Release Area

## G22-18



Coordinates are in accordance with Section 8 of the Petroleum and Geothermal Energy Resources Act 1967 (WA) (PGERA67)  
The displayed grid defining the 5' x 5' blocks is AGD66 and coordinates shown are GDA94.

