





SPECIAL NOTICES :

- a. Any offshore islands above the mean low water mark as is included in the permit area.
- b. Crown Reserves R 33831, R 42752 and File Notification Areas FNA 5666 and FNA 14566, being areas of high environmental conservation value; and
- c. Land within the Onslow townsite boundary.

Special Notice Areas

-  Townsite
-  Special Notice Area (Reserve)
-  FNA 5666 Over Great Sandy Island NR
-  FNA 14566 Kennedy- Giralia NP

NOTE : this map might not depict all the offshore islands referred to in the Special Notices

NORTHERN CARNARVON BASIN

**L20-1
(79)**

**Hamersley Range Blocks
(SF50)**

SHIRE OF EXMOUTH

SHIRE OF ASHBURTON






CITY OF KARRATHA

ONSLOW

PANNAWONICA

Government of Western Australia
Department of Mines, Industry Regulation and Safety

**Release Area
L20-1**

-  Aboriginal community
-  Homestead
-  Pipeline
-  Local Government Authority Boundary
-  L20-1 Release Area



Coordinates are in accordance with
Section 8 of the Petroleum and Geothermal Energy Resources Act 1967 (WA) (PGERA67)
The displayed grid defining the 5' x 5' blocks is AGD66 and coordinates shown are GDA94.

