





















-  Oil exploration well (oil discovery)
-  Oil exploration well (dry)
-  Water bore
-  Mineral exploration drillhole
-  Anticline
-  Syncline
-  Gravity lineament
-  Inferred fault
-  Normal fault
-  Reverse fault
-  Town

-  Mungaroo Formation
-  Locker Shale
-  Kennedy Group
-  Byro Group
-  Wooramel Group
-  Callytharra Formation
-  Lyons Group
-  Devonian–Carboniferous
-  Precambrian