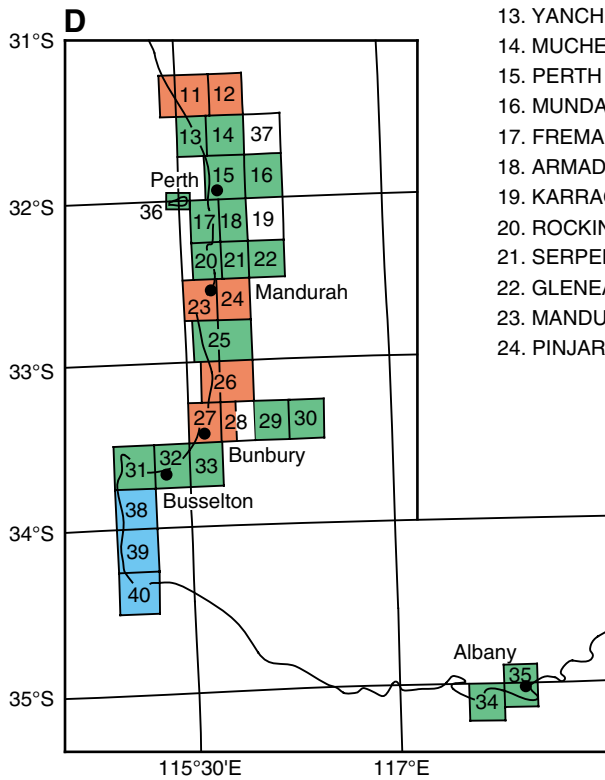
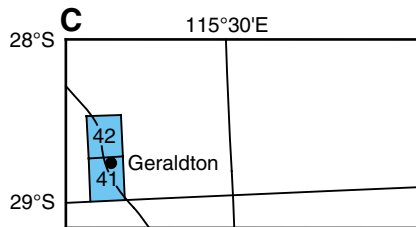
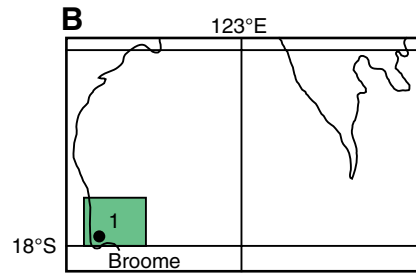

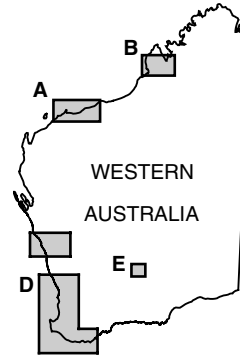
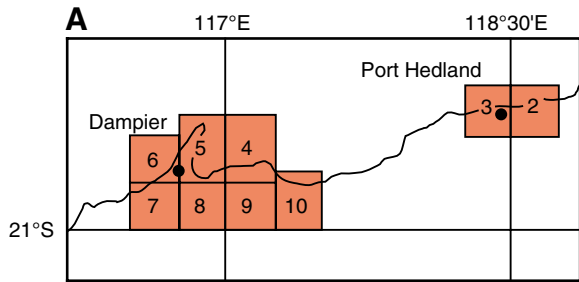


1:50 000 ENVIRONMENTAL/URBAN GEOLOGY/DEVELOPMENT AREAS/REGOLITH-LANDFORM MAPS



KEY TO NUMBERS

- | | |
|--------------------------------------|------------------------------|
| 1. BROOME – ROEBUCK PLAINS | 25. LAKE CLIFTON – HAMEL |
| 2. PORT HEDLAND | 26. HARVEY – LAKE PRESTON |
| 3. BOODARRIE | 27. BUNBURY – BUREKUP |
| 4. POINT SAMSON – DELAMBRE ISLAND | 28. BUREKUP (CANCELLED) |
| 5. NICKOL BAY – LEGENDRE | 29. COLLIE |
| 6. DAMPIER – EAGLEHAWK IS – ROSEMARY | 30. MUJA |
| 7. BAYNTON | 31. YALLINGUP |
| 8. KARRATHA | 32. BUSSELTON |
| 9. ROEBOURNE | 33. CAPEL |
| 10. DEWITT – PICARD | 34. TORBAY |
| 11. MOORE – CAPE LESCHENAULT | 35. ALBANY |
| 12. GINGIN | 36. ROTTNESST IS. (1:25 000) |
| 13. YANCHEP | 37. JUMPERKINE (CANCELLED) |
| 14. MUCHEA | 38. COWARAMUP-MENTELLE |
| 15. PERTH | 39. KARRIDALE-TOOKER |
| 16. MUNDARING | 40. LEEUWIN |
| 17. FREMANTLE | 41. GERALDTON |
| 18. ARMADALE | 42. HOWATHARRA |
| 19. KARRAGULLEN (CANCELLED) | 43. KALGOORLIE |
| 20. ROCKINGHAM | 44. KANOWNA |
| 21. SERPENTINE | 45. BOULDER |
| 22. GLENEAGLE | 46. GOLDEN RIDGE |
| 23. MANDURAH | |
| 24. PINJARRA | |

