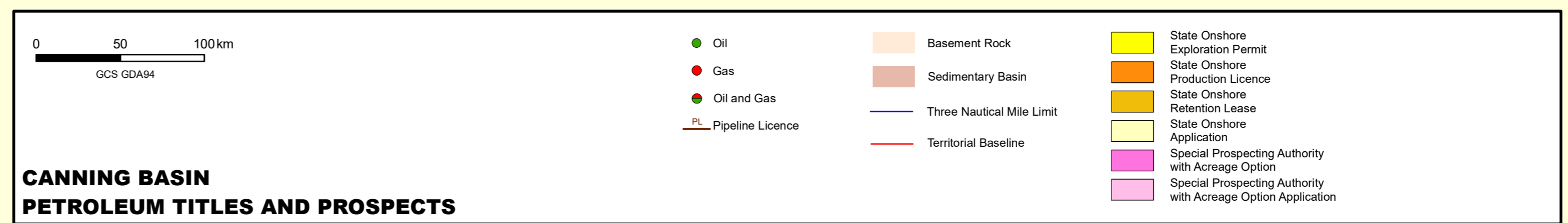
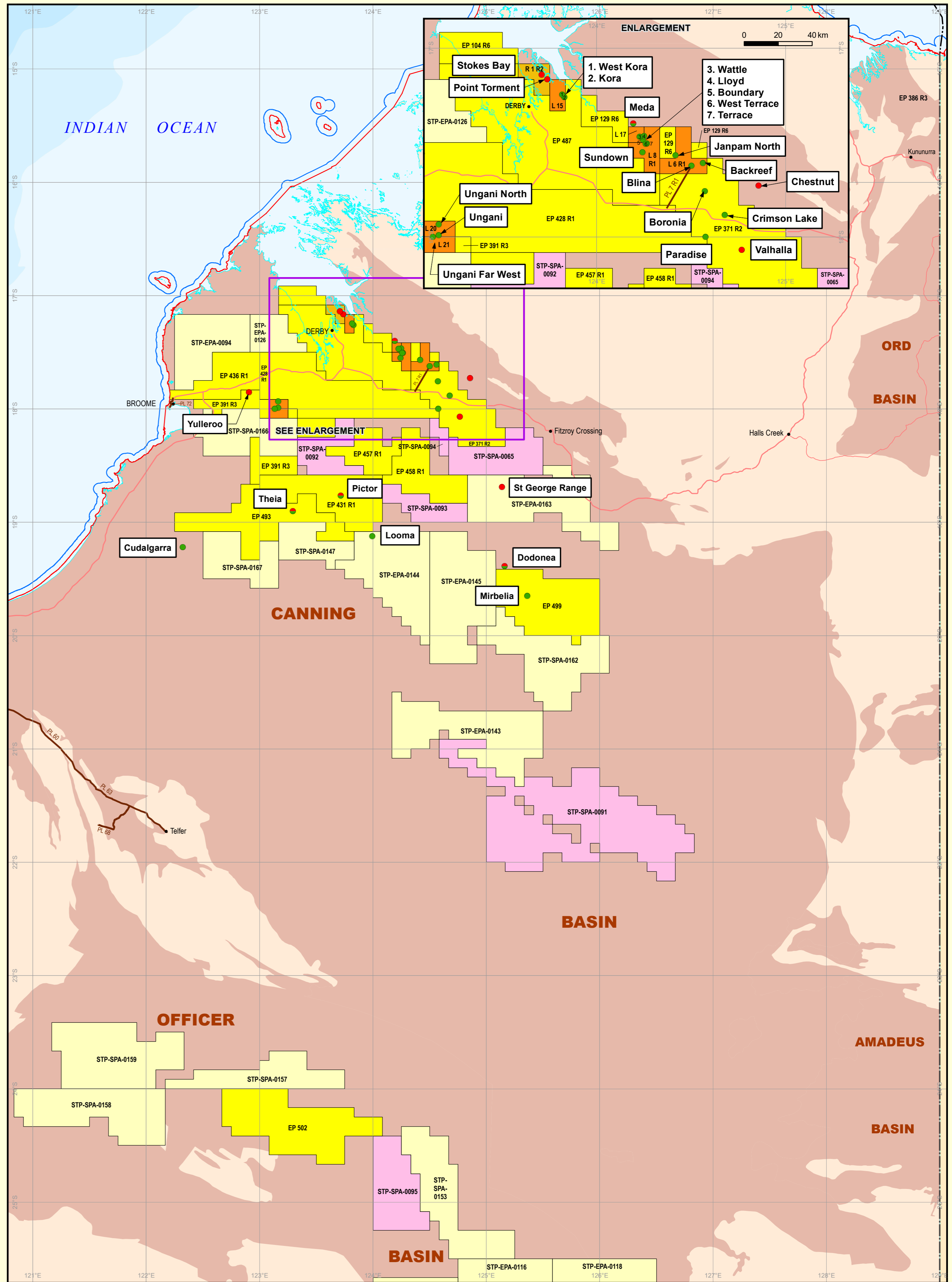
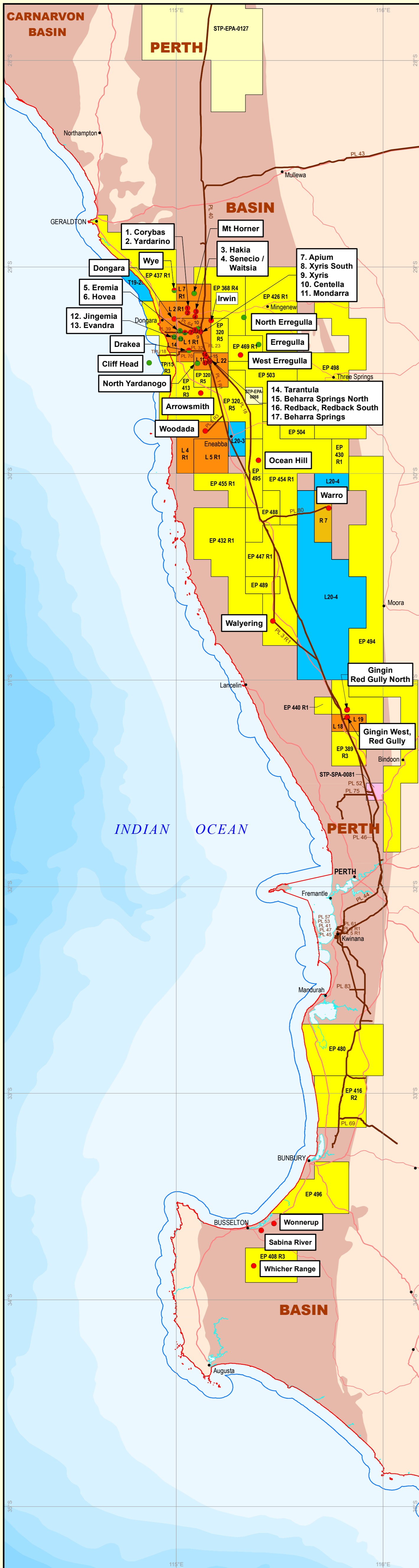


ONSHORE BASINS - WESTERN AUSTRALIA

February 2021



**CANNING BASIN
PETROLEUM TITLES AND PROSPECTS**

PERTH BASIN

Basin Area
Onshore area approximately 50 000 km².

Wells
327 onshore and 53 offshore wells.

Seismic
Approximately 30 756 km² 2D onshore and 3853 km² 3D onshore.

Fields producing during 2014 were Beharra Springs, Beharra Springs North, Corybas, Dongara, Gingin West, Red Gully, Redback and Tarantula (mainly gas).

The first offshore field in the Perth Basin, Cliff Head, came into production in 2006. Dongara has the largest original in-place gas of 14.3 Gm³ (508Bcf) and original in-place oil of 16.6 GL (104 MMbbl).

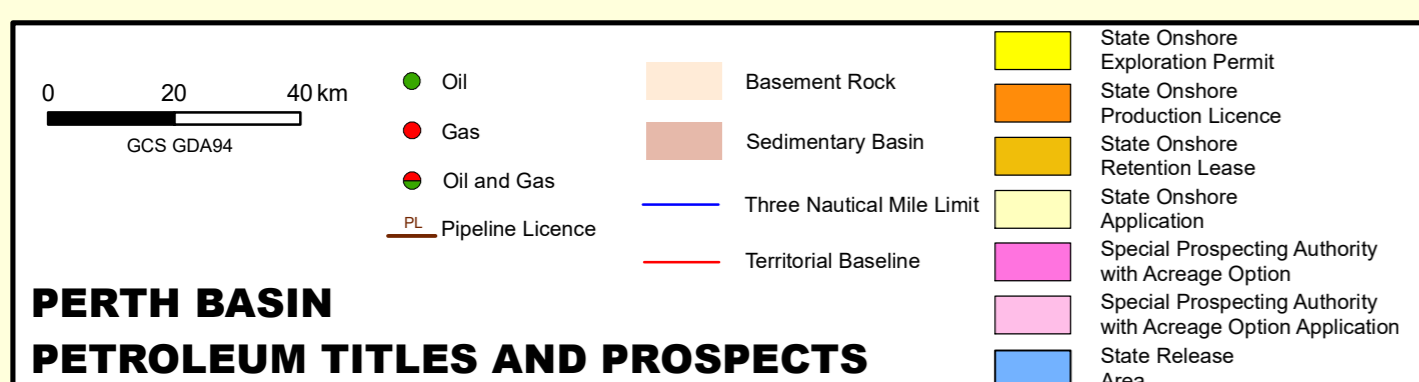
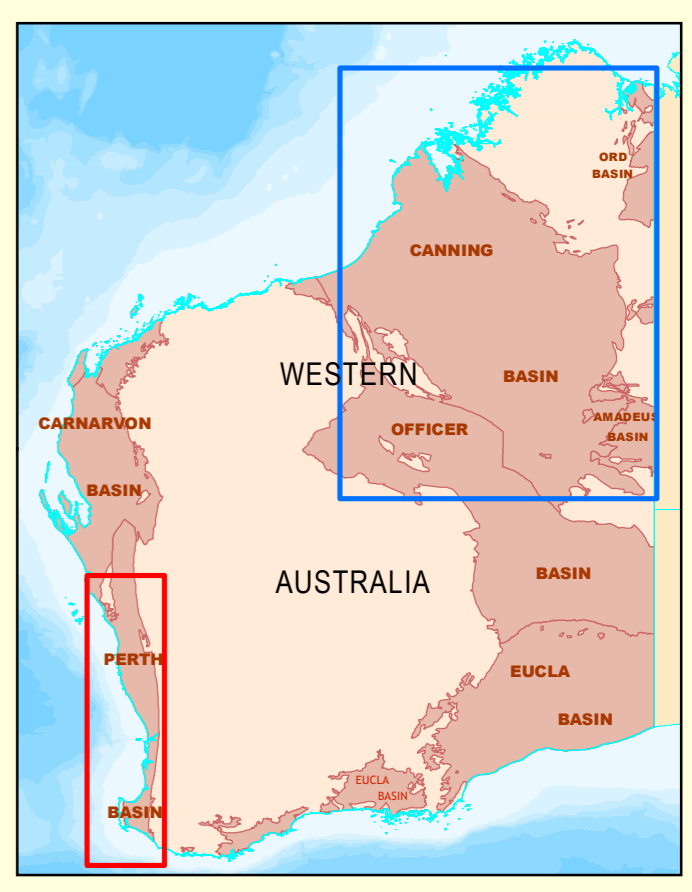
CANNING BASIN

Basin Area
Onshore area approximately 467 000 km².

Wells
302 onshore and 14 offshore wells.

Seismic
Approximately 89 922 km² 2D onshore (coverage scant and generally needing reprocessing) and 1307 km² 3D onshore.

Field producing during 2014 was Ungani (oil).



**PERTH BASIN
PETROLEUM TITLES AND PROSPECTS**

This map was produced using information from various sources. The Department of Mines, Industry Regulations and Safety (DMIRS) and the State cannot guarantee the accuracy, currency or completeness of the information. DMIRS and the State accept no responsibility and disclaim all liability for any loss, damage or costs incurred as a result of any use of or reliance whether wholly or in part upon the information provided in this publication or incorporated into it by reference.

A current portrayal of Petroleum Title spatial data, including Onshore Applications and Gacated Release Areas, is available in both digital and hardcopy format.

This map can be ordered through our First Floor Map Sales Counter.
Ph. +61 8 9222 3459 Fax. +61 8 9222 3444

Cartography and data provided by the Geoscience Information Branch
Department of Mines, Industry Regulations and Safety
Western Australia
100 Plain Street, East Perth 6004 (www.dmiris.wa.gov.au)

Please Note: DMIRS ceased to be a Designated Authority under the Offshore Petroleum and Greenhouse Gas Storage Act 2006 on 1 January 2012.
For all queries regarding administration of Commonwealth Titles refer to www.nopfa.gov.au